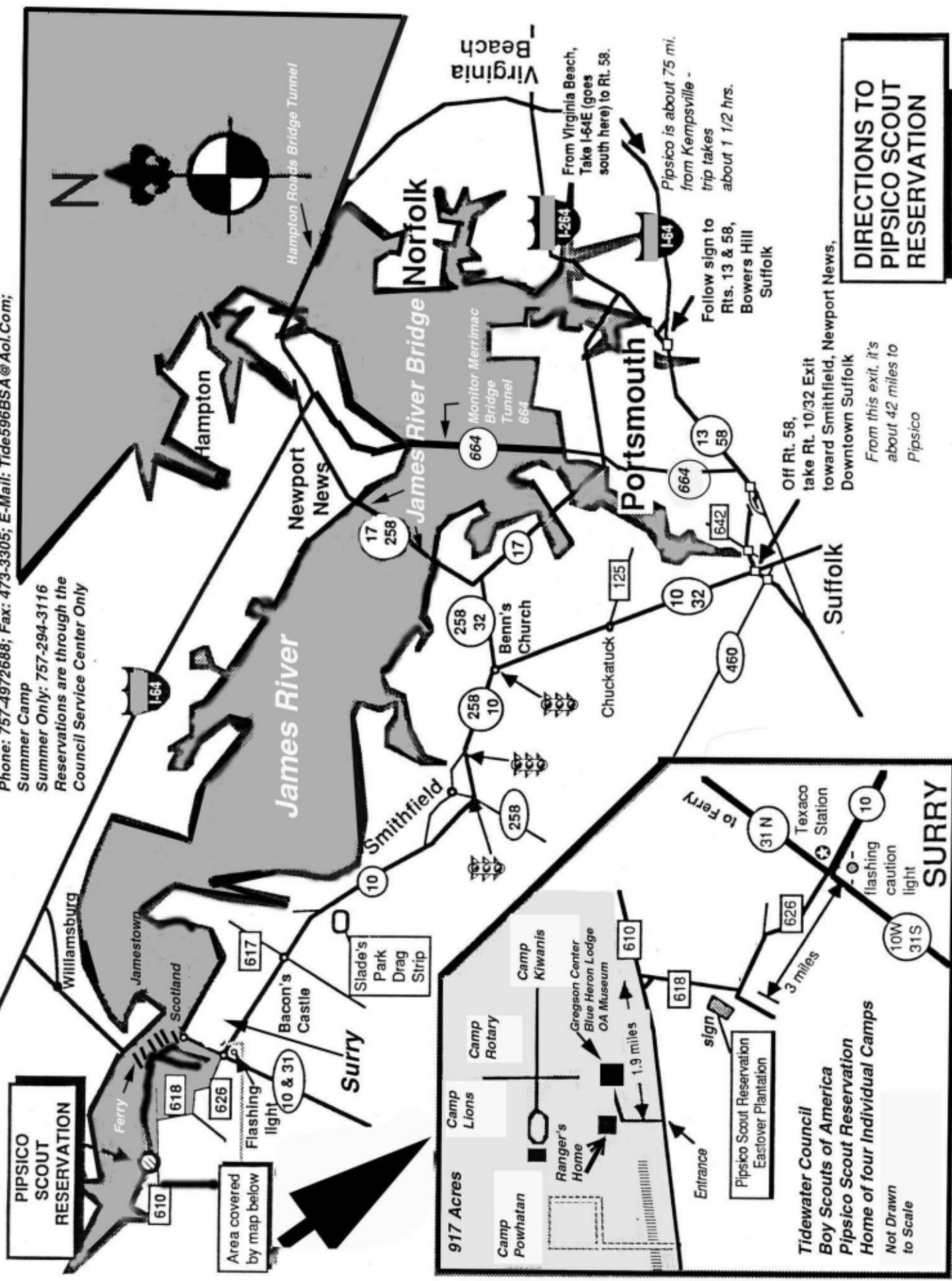


Tidewater Council, Boy Scouts of America; 1032 Heatherwood Drive, Virginia Beach VA 23455
 Phone: 757-4972688; Fax: 473-3305; E-Mail: Tide596BSA@Aol.Com;
 Summer Camp
 Summer Only: 757-294-3116
 Reservations are through the
 Council Service Center Only

From Richmond



**DIRECTIONS TO
 PIPSICO SCOUT
 RESERVATION**

Follow sign to
 Rts. 13 & 58,
 Bowers Hill
 Suffolk

Off Rt. 58,
 take Rt. 10/32 Exit
 toward Smithfield, Newport News,
 Downtown Suffolk

From this exit, it's
 about 42 miles to
 Pipsico

31 N
 Texaco
 Station
 flashing
 caution
 light
SURRY

**PIPSICO
 SCOUT
 RESERVATION**

Area covered
 by map below

917 Acres

Camp
 Powhatan

Camp
 Lions

Camp
 Rotary

Camp
 Kiwanis

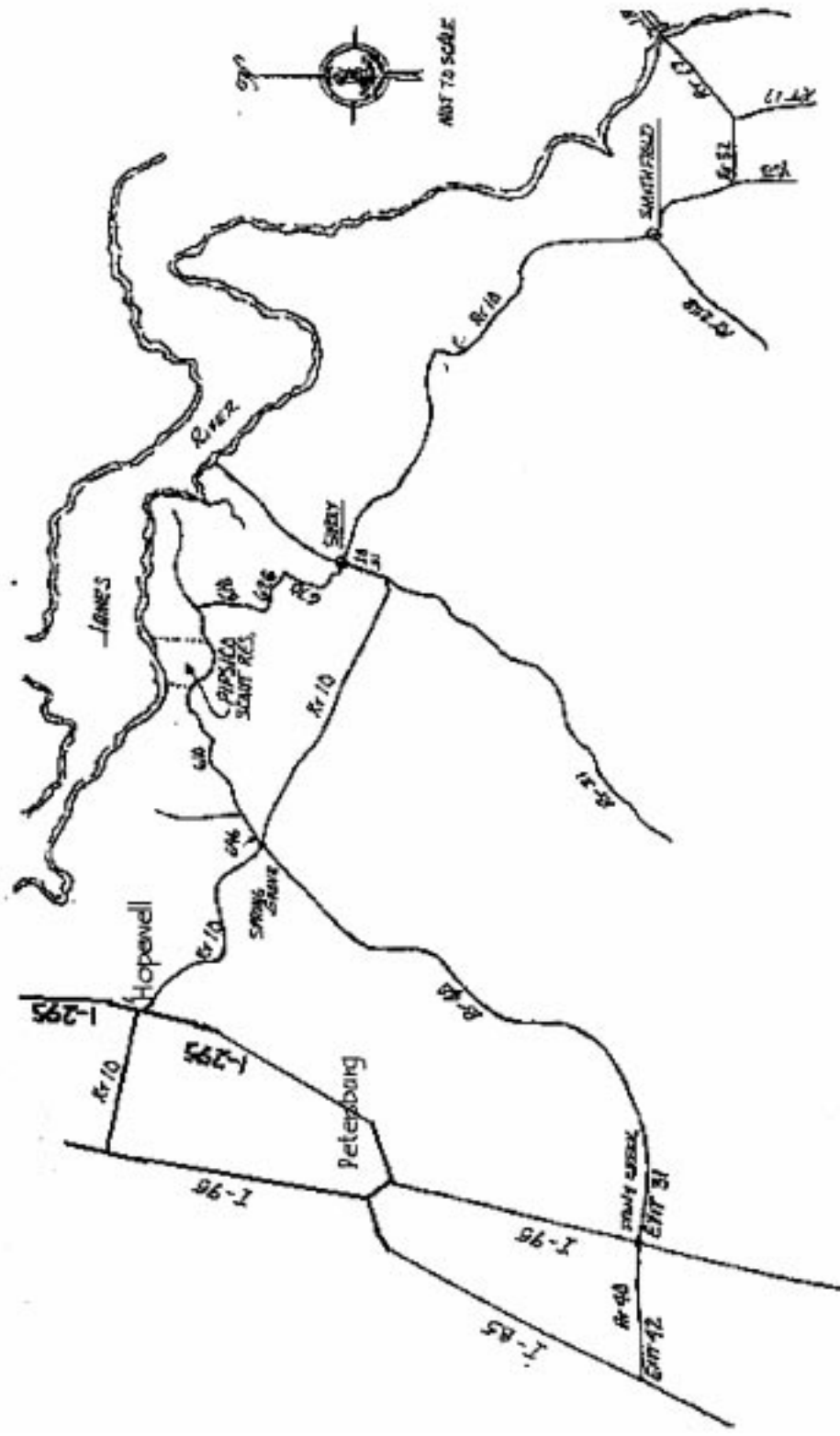
Ranger's
 Home

Gregson Center
 Blue Heron Lodge
 OA Museum

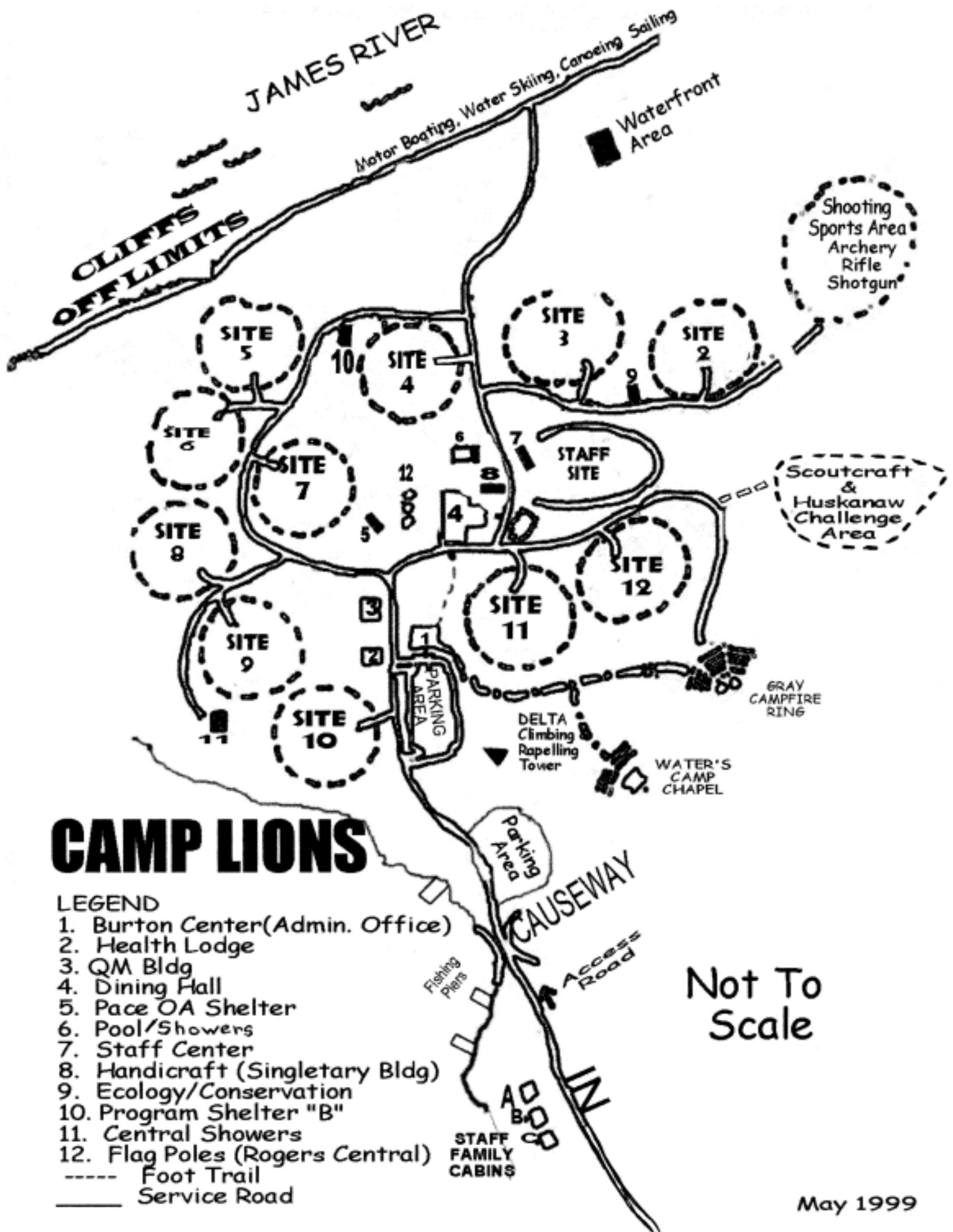
Entrance

Pipsico Scout Reservation
 Eastover Plantation

Tidewater Council
 Boy Scouts of America
 Pipsico Scout Reservation
 Home of four Individual Camps
 Not Drawn
 to Scale



- I-85 to Exit 42, Route 40 East to Spring Grove. Route 646 to Route 610. Pipsico will be on your left.
- I-295 or I-95 Hopewell Exit, Route 10. Take Route 10 East to Spring Grove. Route 646 to Route 610. Pipsico will be on your left.
- I-95 to Exit 31, Stoney Creek, Route 40. Take Route 40 East to Spring Grove. Route 646 to Route 610. Pipsico will be on your left.
- Route 31 North to Surry, Left at the light. Follow Route 670 to Route 626 to Route 618. Turn left at the stop sign onto Route 610. Pipsico will be on your right.
- Route 17 to Route 32 West on Route 10 around Smithfield to Surry. Travel straight at the stop light to Route 670 to Route 626 to Route 618. Turn left at the stop sign onto Route 610. Pipsico will be on the right.



CAMP LIONS

LEGEND

1. Burton Center (Admin. Office)
 2. Health Lodge
 3. QM Bldg
 4. Dining Hall
 5. Pace OA Shelter
 6. Pool/Showers
 7. Staff Center
 8. Handicraft (Singletary Bldg)
 9. Ecology/Conservation
 10. Program Shelter "B"
 11. Central Showers
 12. Flag Poles (Rogers Central)
- - - - Foot Trail
 _____ Service Road

Not To Scale

May 1999